

78°16'30"E

78°16'35"E

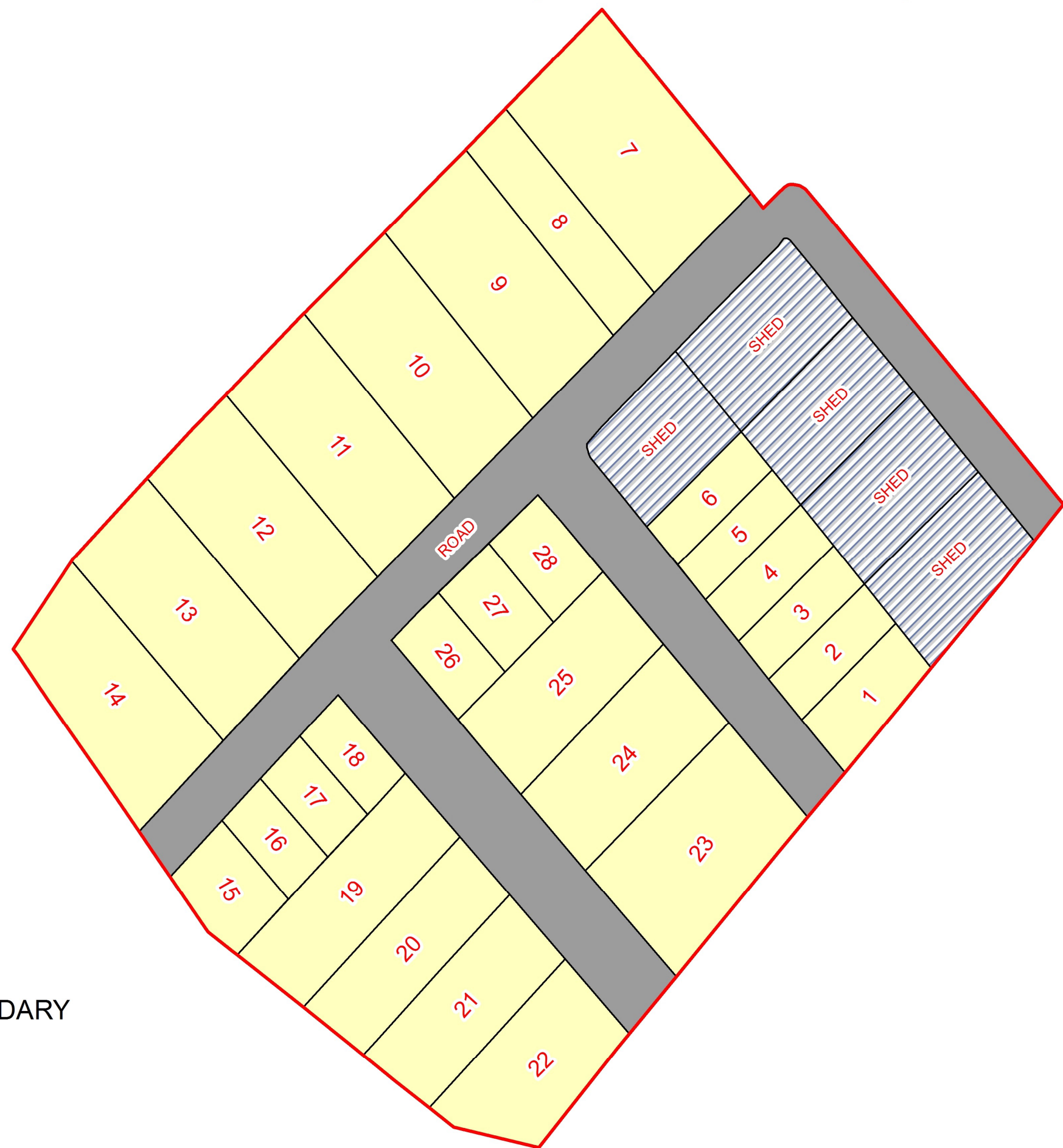
78°16'40"E

MAP OF ATRAULI MINI INDUSTRIAL ESTATE, DISTRICT : ALIGARH, UTTAR PRADESH







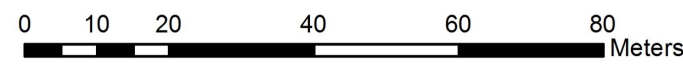
28°2'40"N

28°2'40"N



Legend

-  INDUSTRIAL BOUNDARY
-  PLOT
-  ROAD
-  SHED



78°16'30"E

78°16'35"E

78°16'40"E

