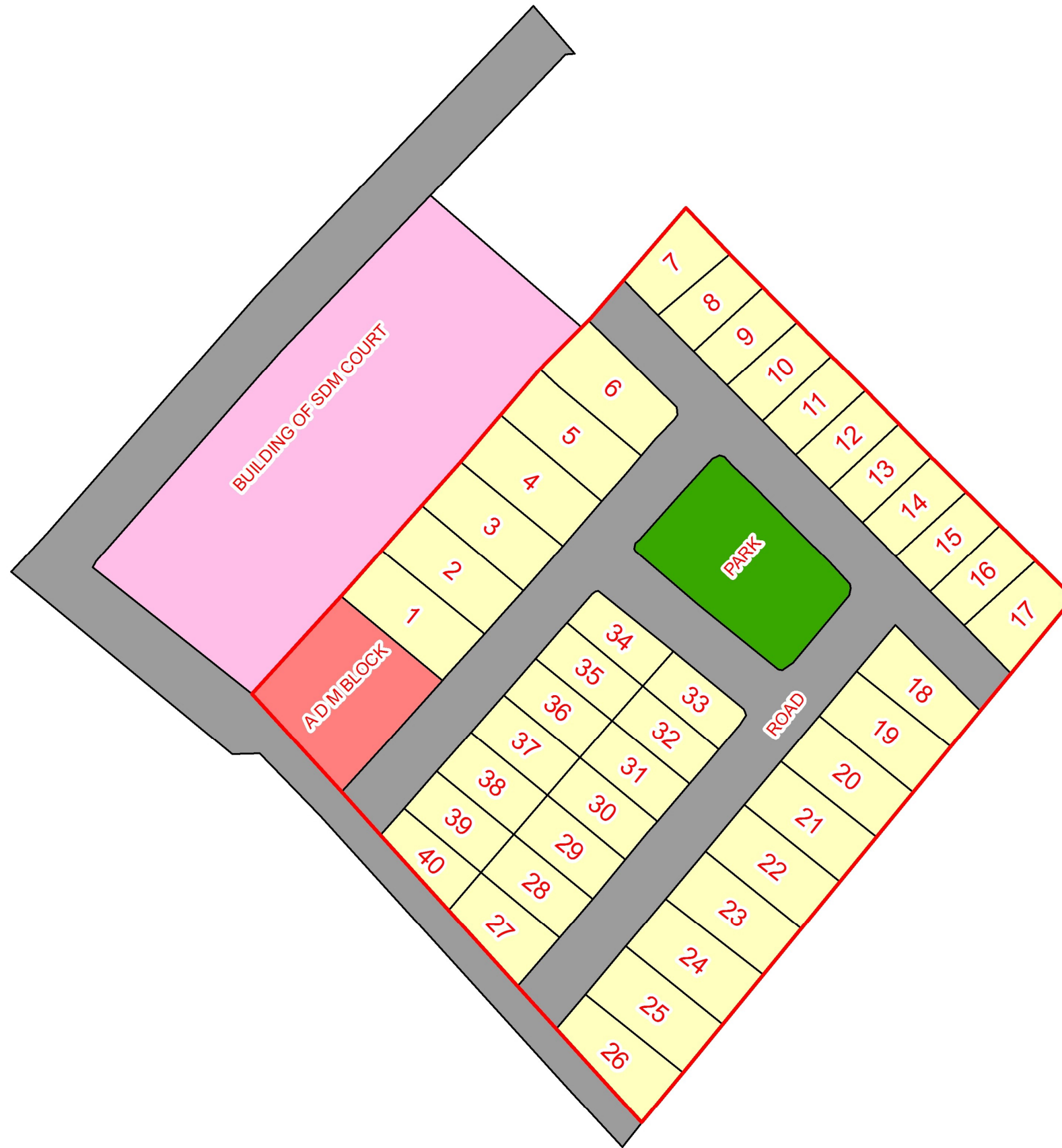






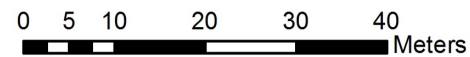


# MAP OF KHAIR MINI INDUSTRIAL ESTATE, DISTRICT : ALIGARH, UTTAR PRADESH



## Legend

-  INDUSTRIAL BOUNDARY
-  PLOT
-  A D M BLOCK
-  BUILDING OF SDM COURT
-  PARK
-  ROAD



27°56'0"N

27°56'0"N

77°51'50"E

77°51'55"E

77°51'50"E

77°51'55"E