

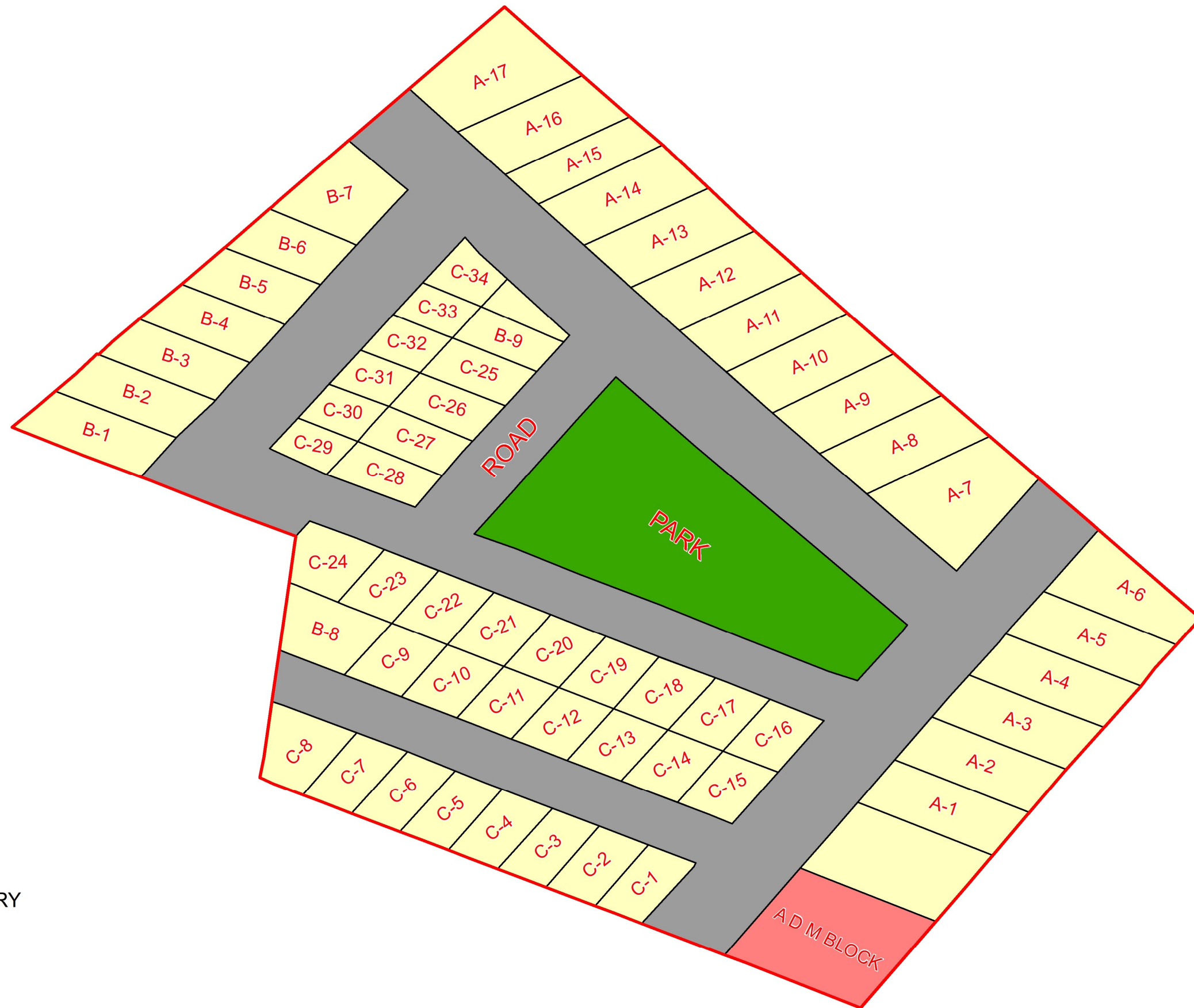
MAP OF TUNDLA MINI INDUSTRIAL ESTATE, DISTRICT : FIROZABAD, UTTAR PRADESH

78°16'25"E






78°16'30"E

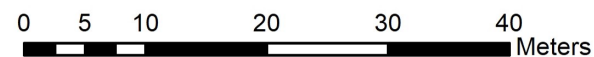
27°13'10"N

27°13'10"N



Legend

-  INDUSTRIAL BOUNDARY
-  PLOT
-  A D M BLOCK
-  PARK
-  ROAD



78°16'25"E

78°16'30"E



Remote Sensing Applications Centre-Uttar Pradesh
Lucknow