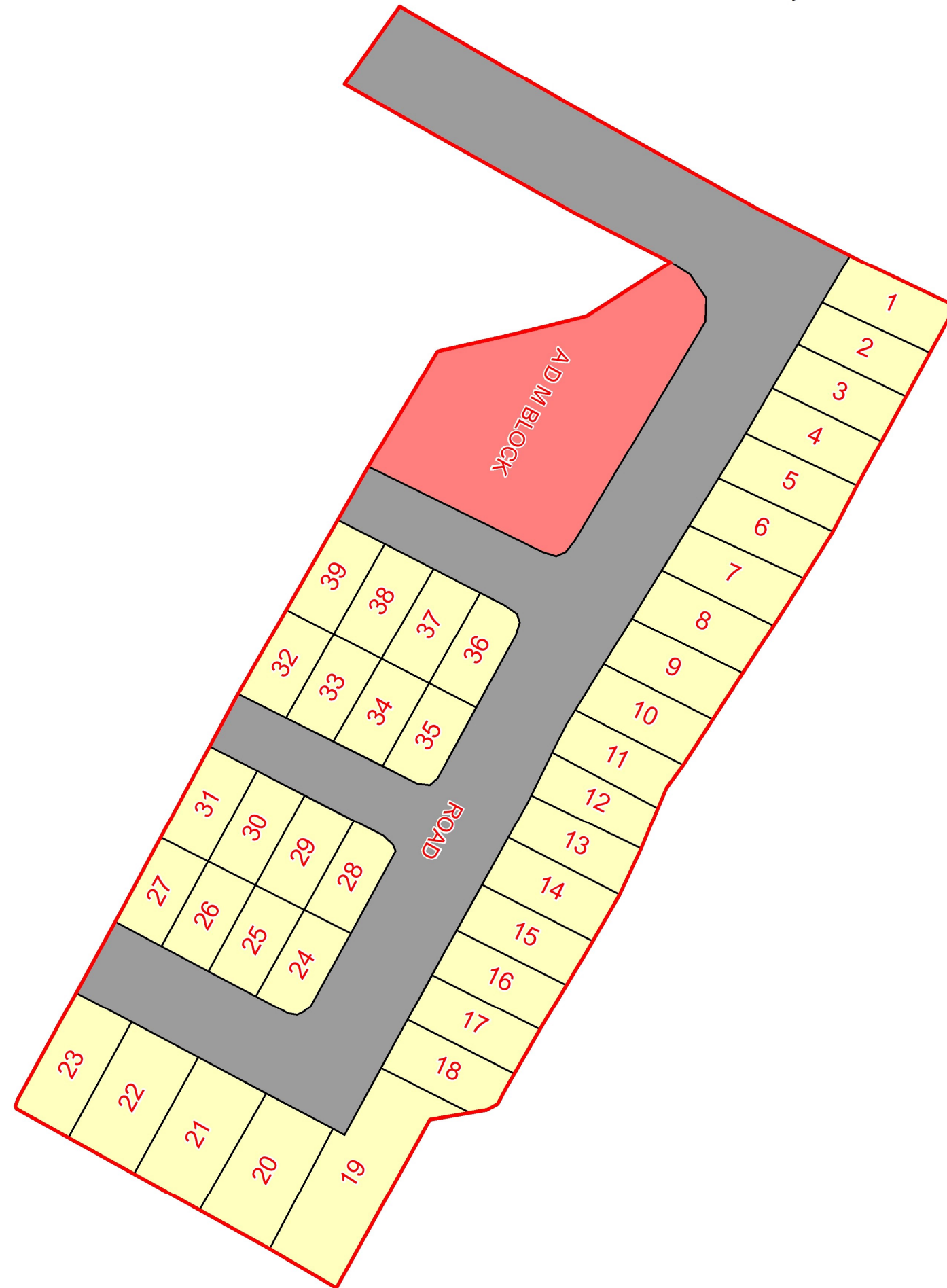







MAP OF BANGRA MINI INDUSTRIAL ESTATE, DISTRICT : JALAUN, UTTAR PRADESH



Legend

-  INDUSTRIAL BOUNDARY
-  PLOT
-  A D M BLOCK
-  ROAD



26°20'55"N

26°20'55"N

79°10'20"E

79°10'25"E

79°10'20"E

79°10'25"E