




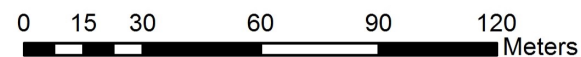


# MAP OF RANIA LARGE INDUSTRIAL ESTATE, DISTRICT : KANPUR DEHAT, UTTAR PRADESH



## Legend

-  INDUSTRIAL BOUNDARY
-  PLOT
-  A D M BLOCK
-  OPEN SPACE
-  ROAD



80°4'25"E 80°4'30"E 80°4'35"E 80°4'40"E 80°4'45"E 80°4'50"E

26°24'40"N 26°24'35"N 26°24'30"N 26°24'25"N