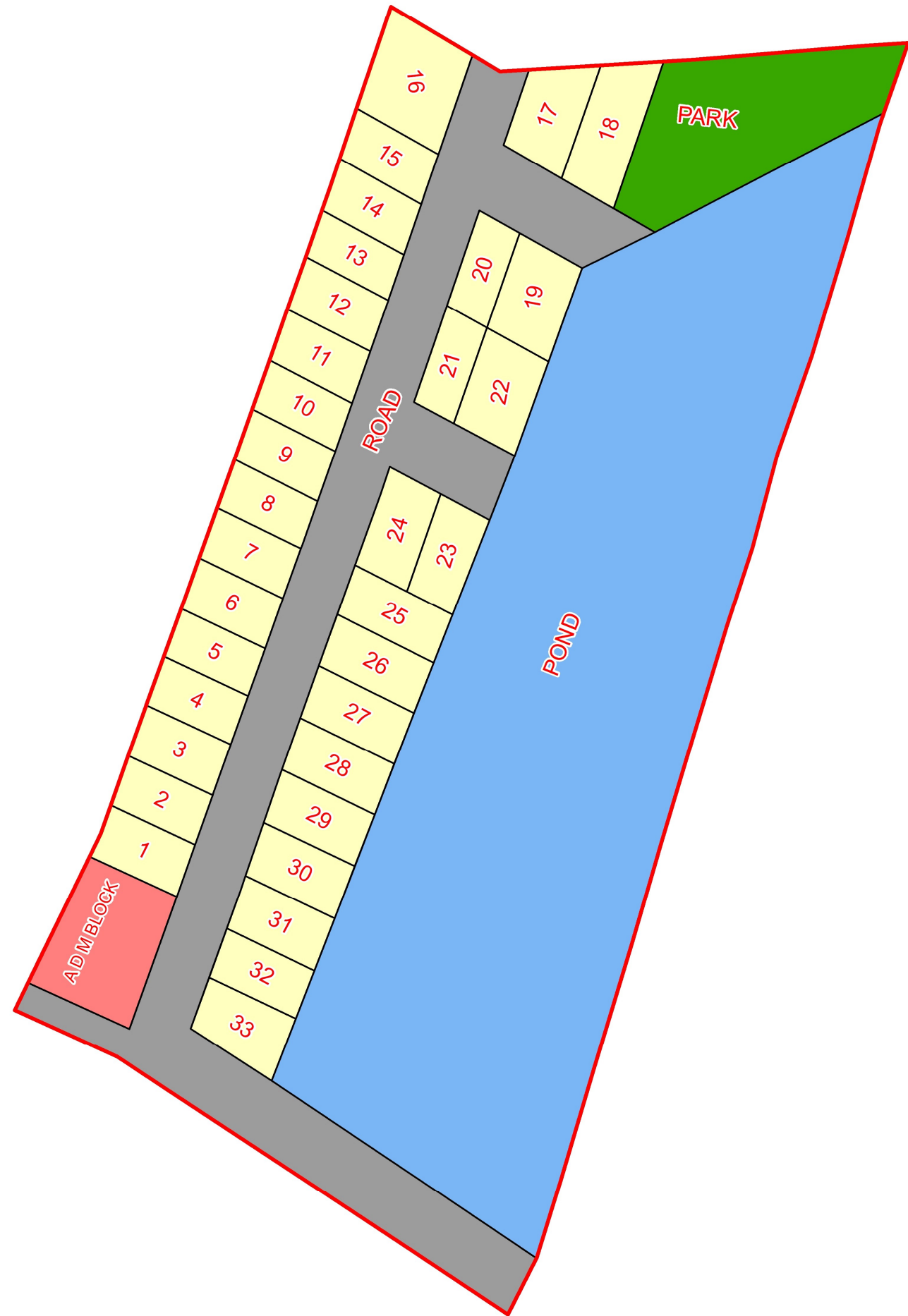








82°28'25"E


82°28'30"E

# MAP OF JORAI MINI INDUSTRIAL ESTATE, DISTRICT : SANT RAVIDAS NAGAR, UTTAR PRADESH



## Legend

-  INDUSTRIAL BOUNDARY
-  PLOT
-  A D M BLOCK
-  PARK
-  POND
-  ROAD



Remote Sensing Applications Centre-Uttar Pradesh  
Lucknow

25°20'20"N

25°20'20"N

82°28'25"E

82°28'30"E