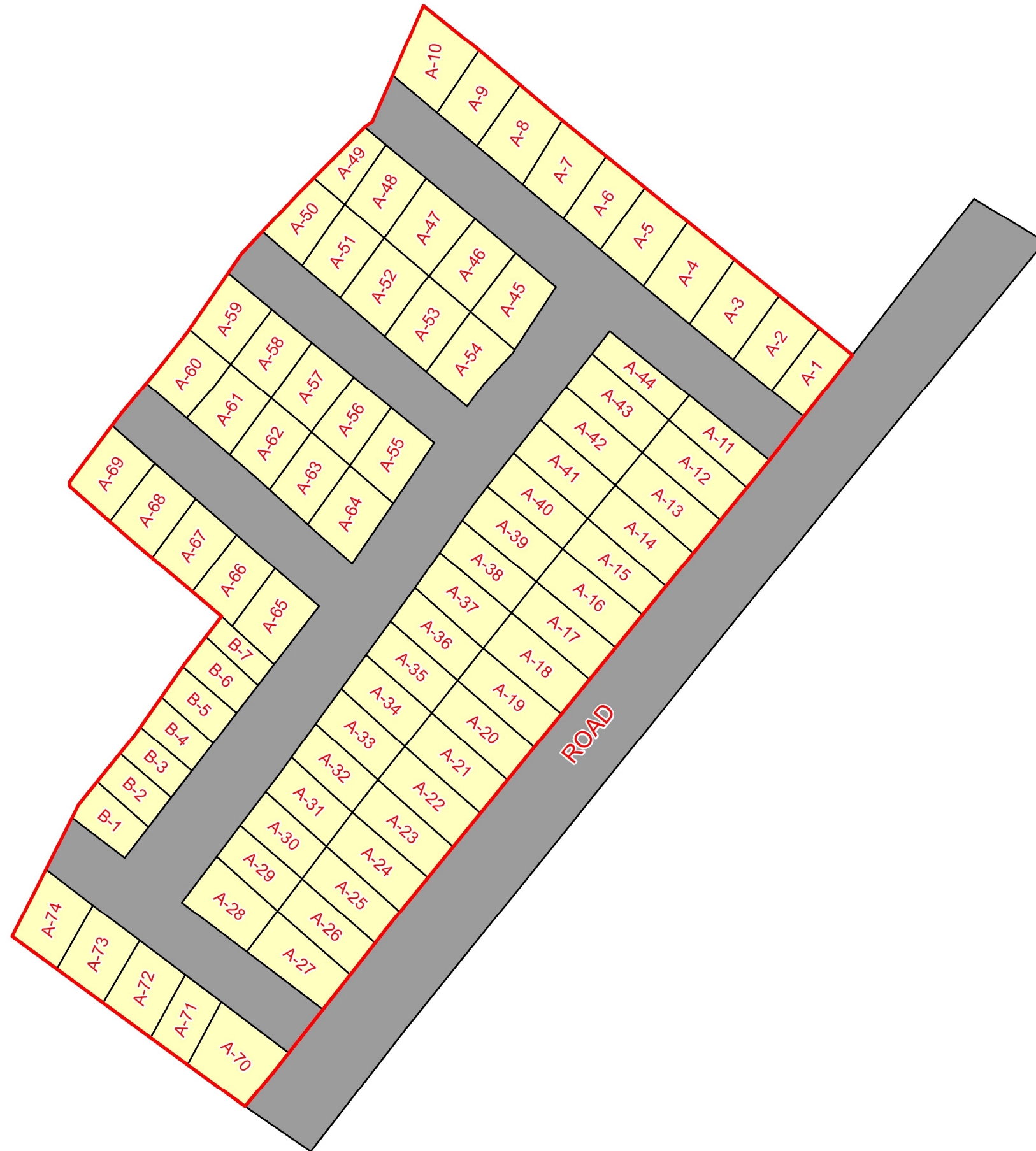


80°29'55"E




80°30'0"E

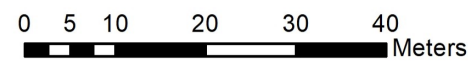
80°30'5"E

# MAP OF MISHRIKH MINI INDUSTRIAL ESTATE, DISTRICT : SITAPUR, UTTAR PRADESH



## Legend

-  INDUSTRIAL BOUNDARY
-  PLOT
-  ROAD



80°29'55"E

80°30'0"E

80°30'5"E

27°26'35"N

27°26'35"N